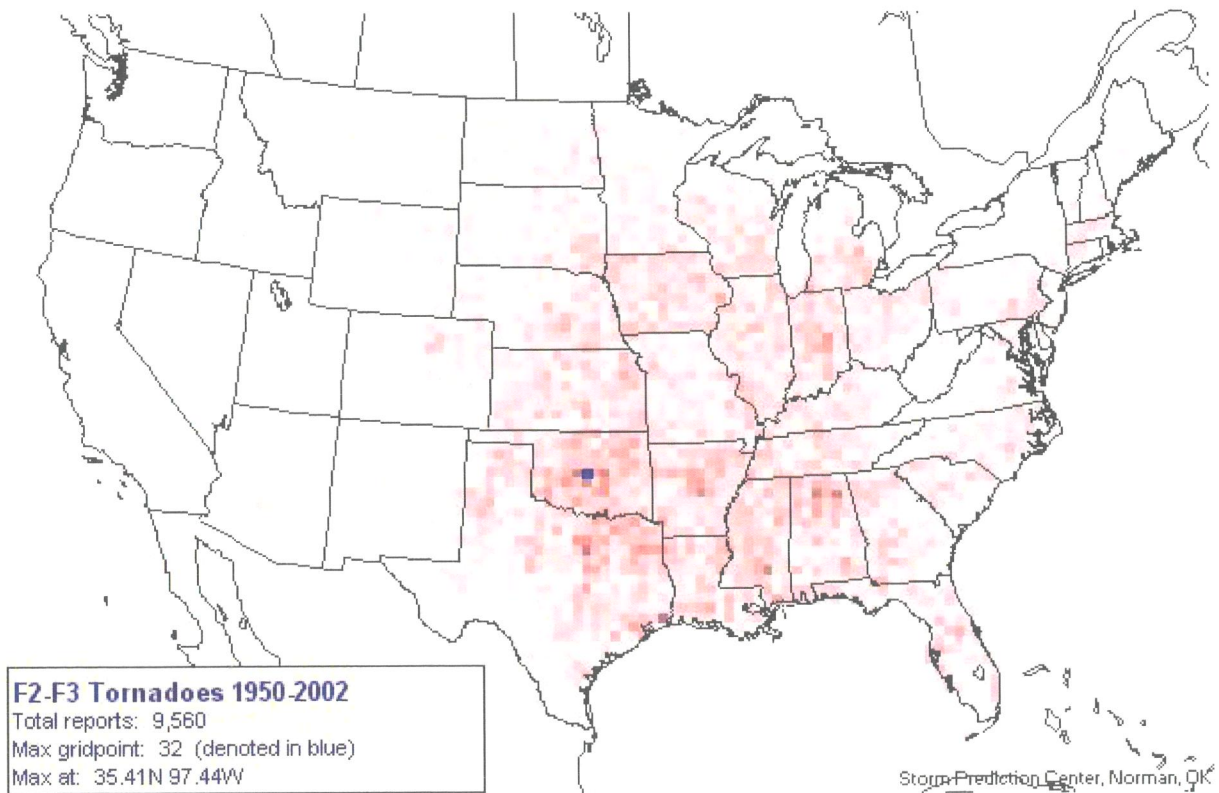


F-2 & F-3 Tornadoes



Tornado Zones

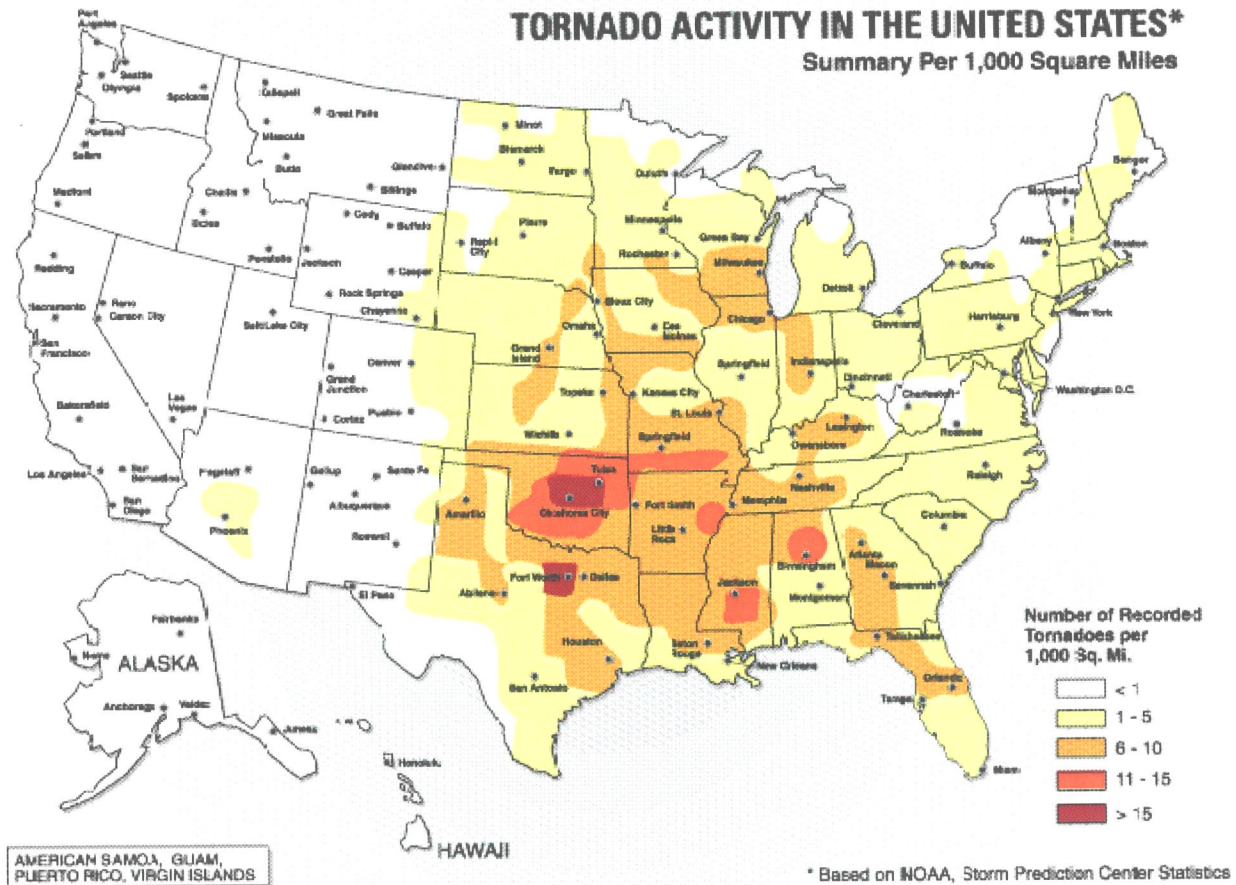
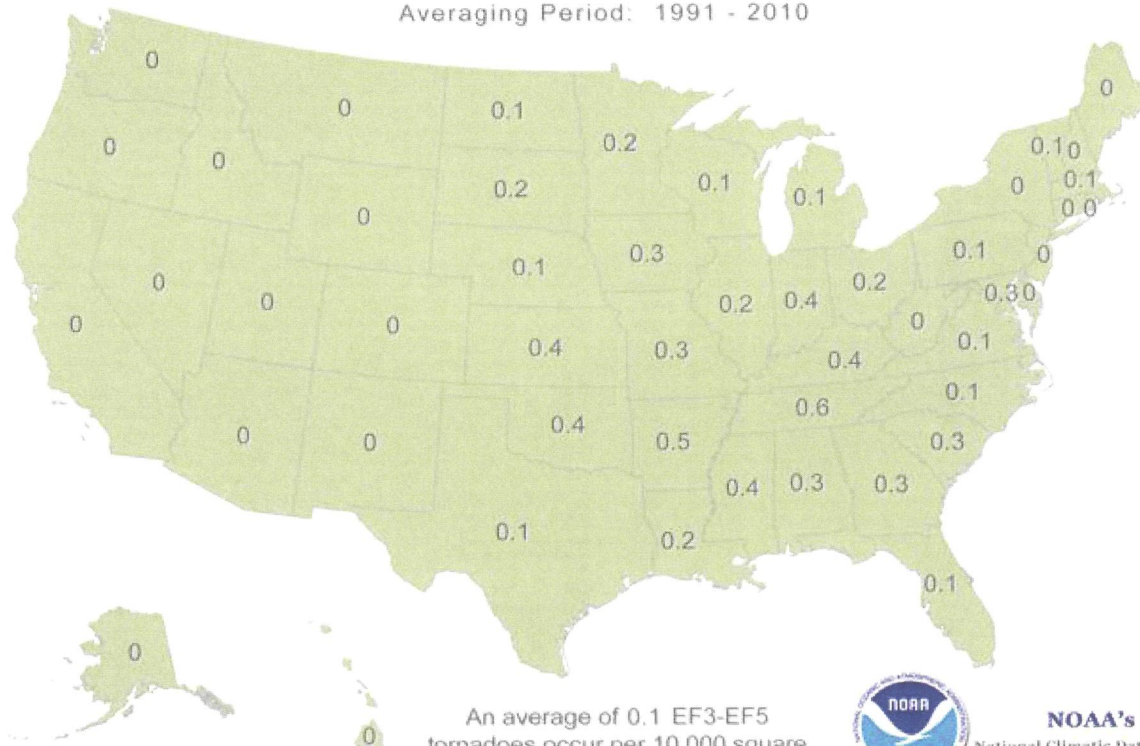


Figure 1.1 The number of tornadoes recorded per 1,000 square miles

Major Tornadoes Per 10,000 Square Mile frequency

Average Annual Number of EF3-EF5 Tornadoes
Per 10,000 Square Miles
Averaging Period: 1991 - 2010



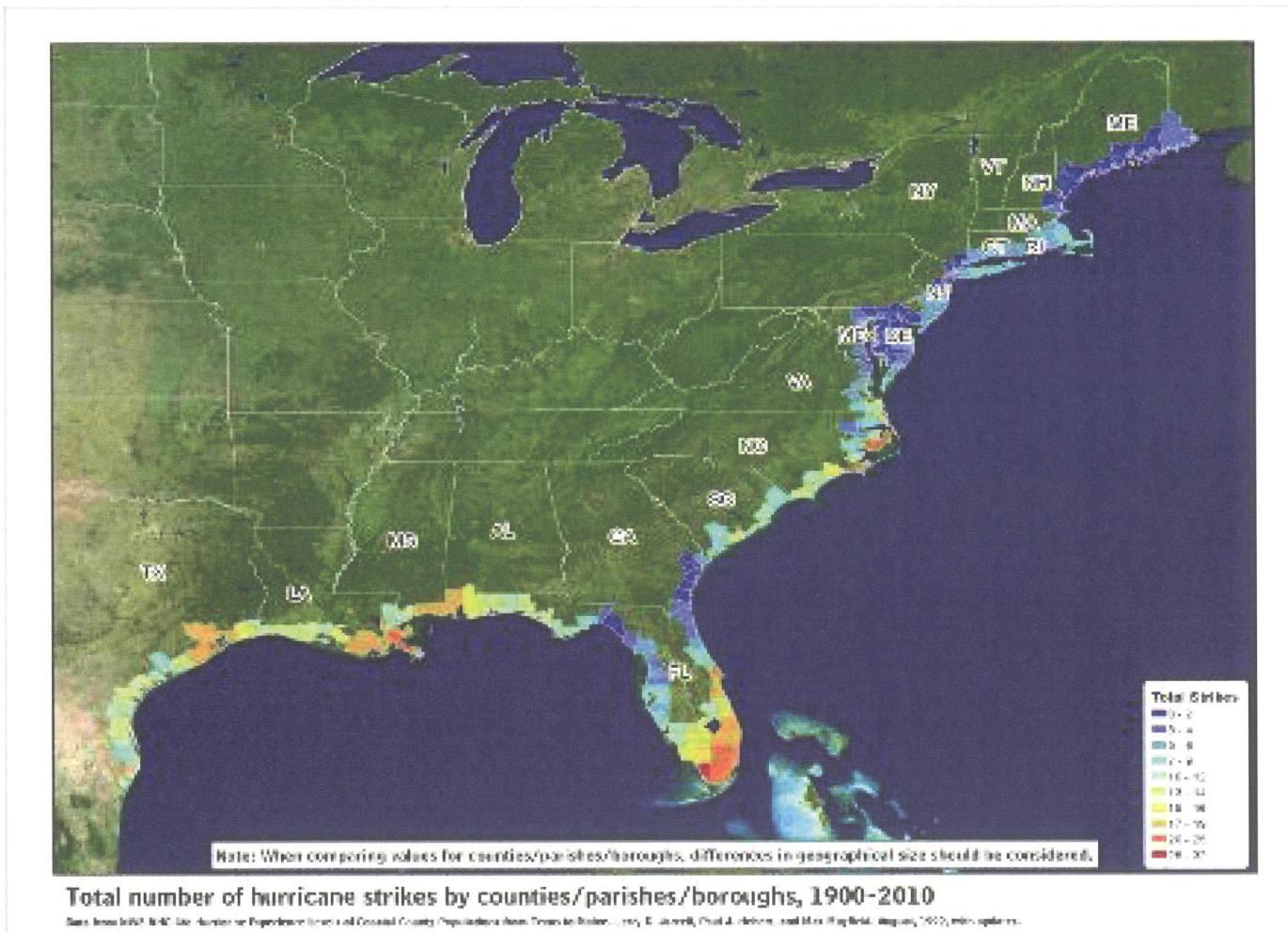
An average of 0.1 EF3-EF5 tornadoes occur per 10,000 square miles in the United States each year



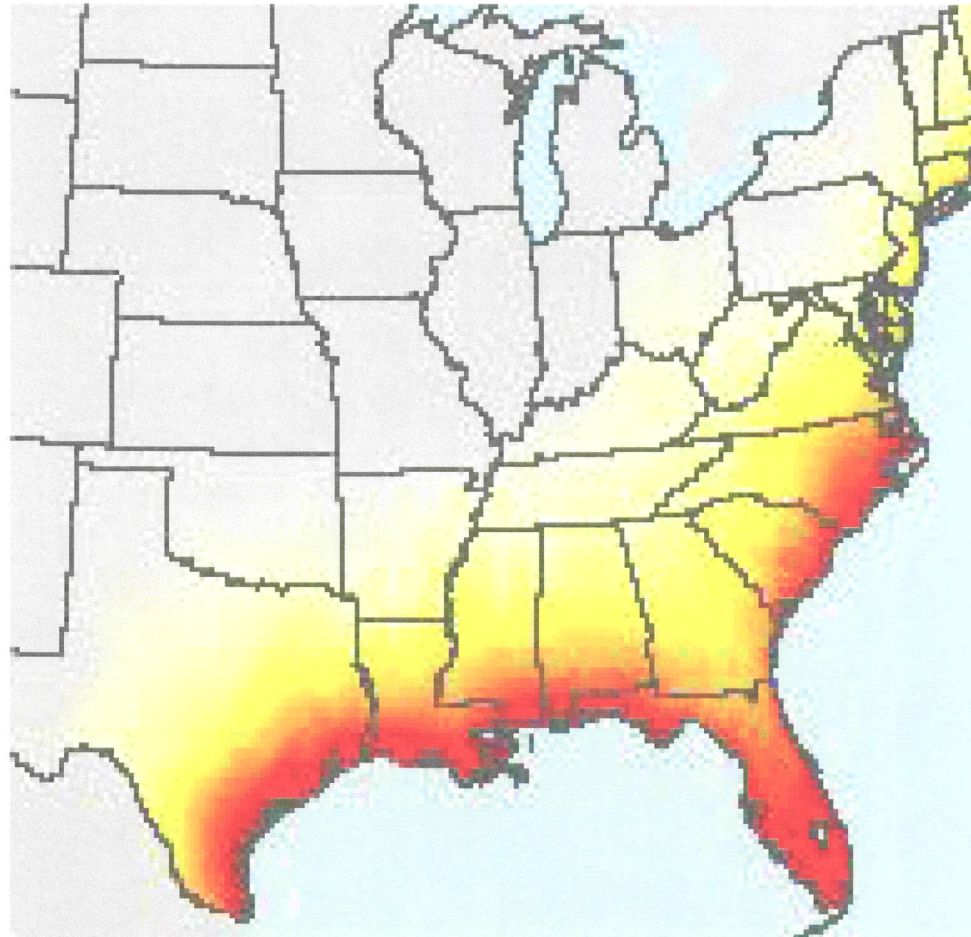
NOAA's
National Climatic Data Center

Texas tied for #20

Hurricane Strike Probability



Hurricane Damage Area's



AIR modeled hurricane risk extends well inland from the coast, even interior states such as Illinois, Oklahoma, Kentucky, and Ohio. (See

AIR Worldwide