

Austin Area State Senate Districts

Estimated Deviation from Ideal District Population

ACS 2015-2019 5-Year Estimates*

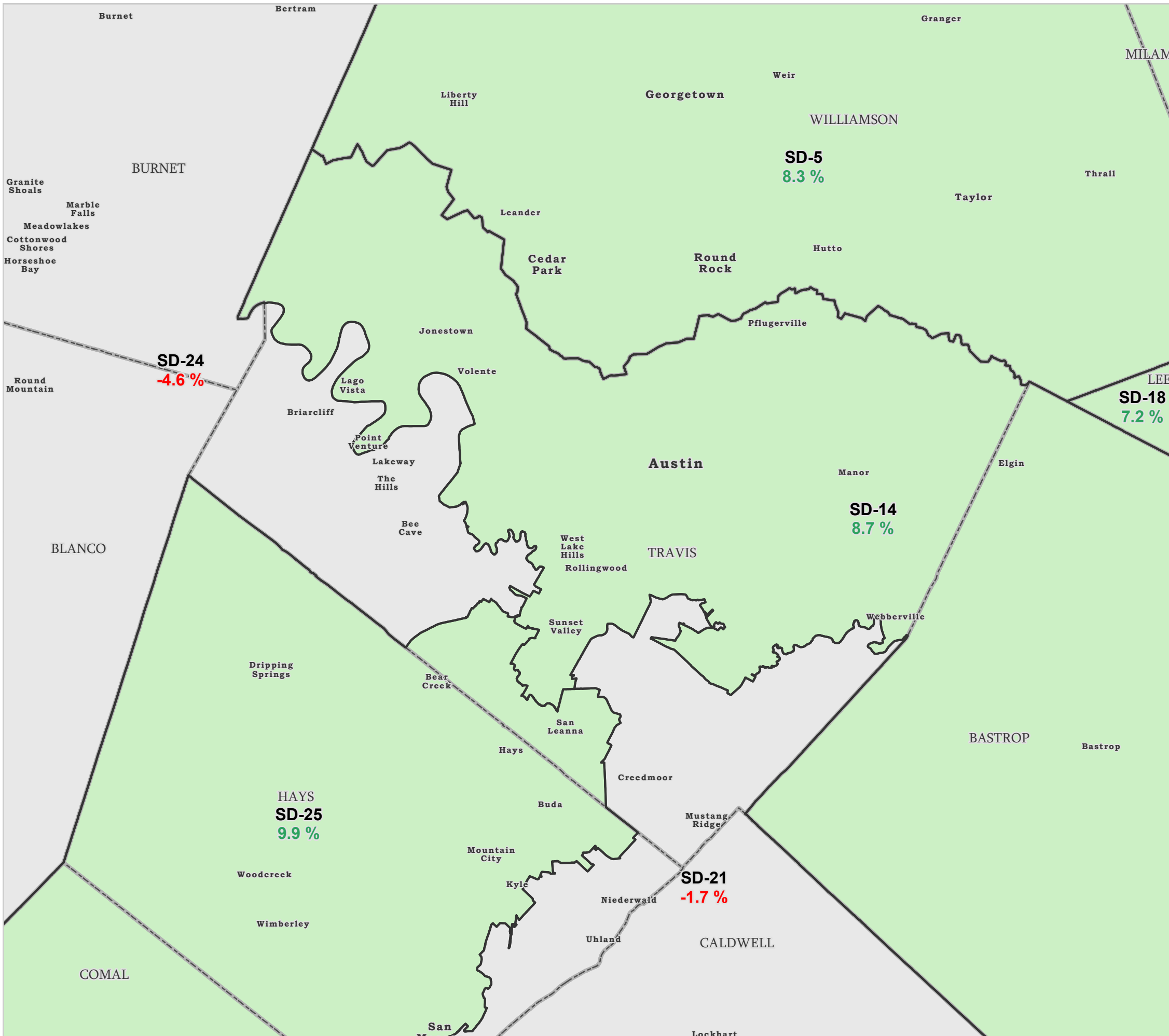
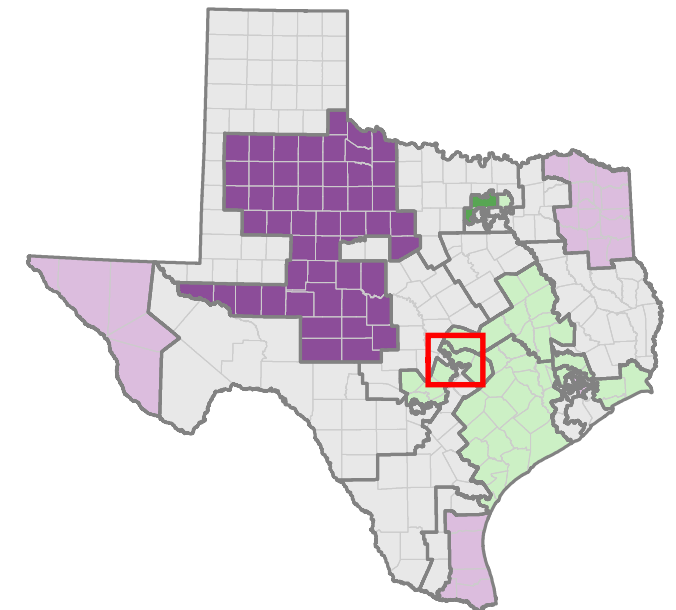
-4.6% +5% +9.9%

Percent Deviation from Estimated Ideal District Population

Estimated Population
Texas: 28,260,856
Ideal District: 911,641

2010 Census Total Population
Texas: 25,145,561
Ideal District: 811,147

State Senate District
Over/Under Est. Ideal



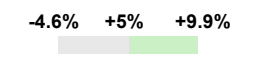
*The estimated state population and estimated district populations were produced from the American Community Survey (ACS) 2015-2019 5-year estimates of total population. The actual population data and ideal district size for use in redistricting will be reproduced upon the completion of the 2020 Census and delivery of small area data in accordance with Public Law 94-171.



Austin Area State Senate Districts

Estimated Deviation from Ideal District Population

ACS 2015-2019 5-Year Estimates*

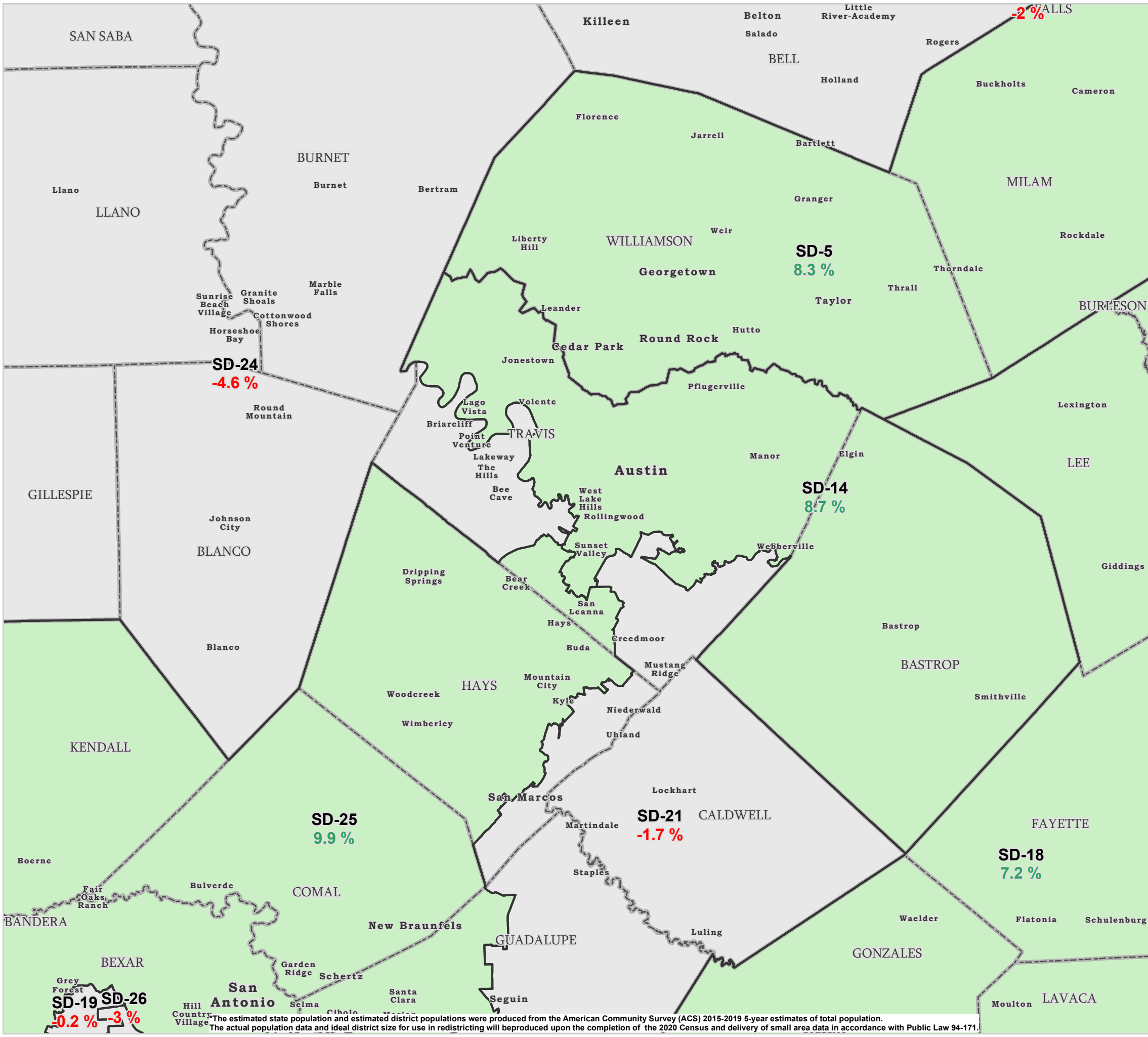
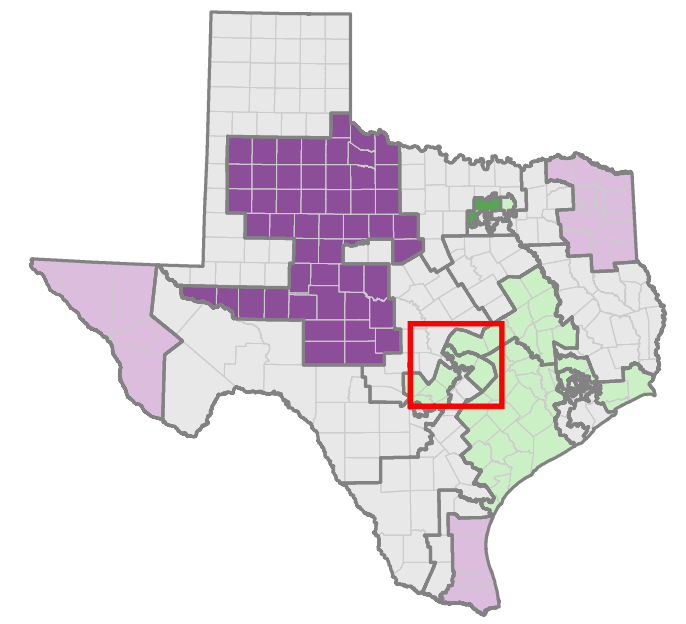


Percent Deviation from Estimated Ideal District Population

Estimated Population
Texas: 28,260,856
Ideal District: 911,641

2010 Census Total Population
Texas: 25,145,561
Ideal District: 811,147

State Senate District
Over/Under Est. Ideal



The estimated state population and estimated district populations were produced from the American Community Survey (ACS) 2015-2019 5-year estimates of total population. The actual population data and ideal district size for use in redistricting will be reproduced upon the completion of the 2020 Census and delivery of small area data in accordance with Public Law 94-171.

